




Oracle Spatial User Conference 2008

March 2008



3D/BIM and Oracle 11g

www.safe.com



FME 2008

www.safe.com



Desktop

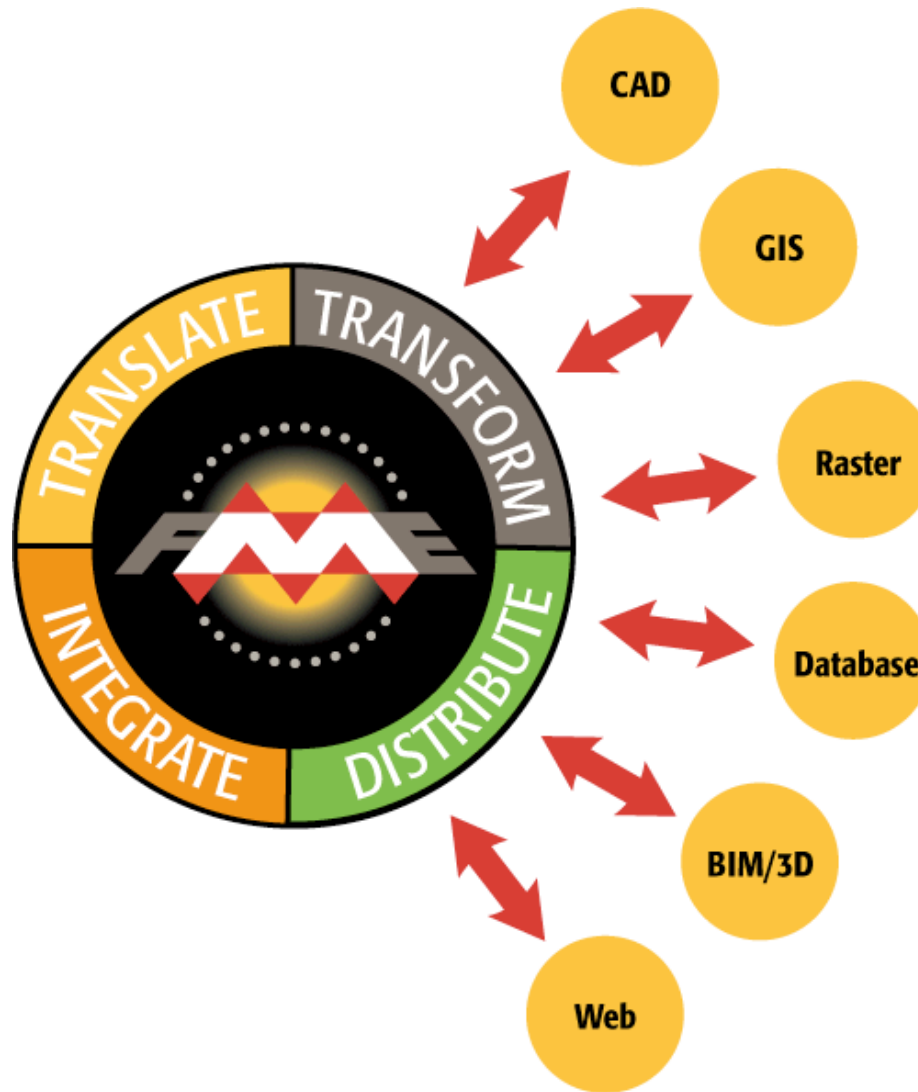


Server

**Take your GIS Projects
and Applications
to New Dimensions**

New Dimensions in ... Data Integration

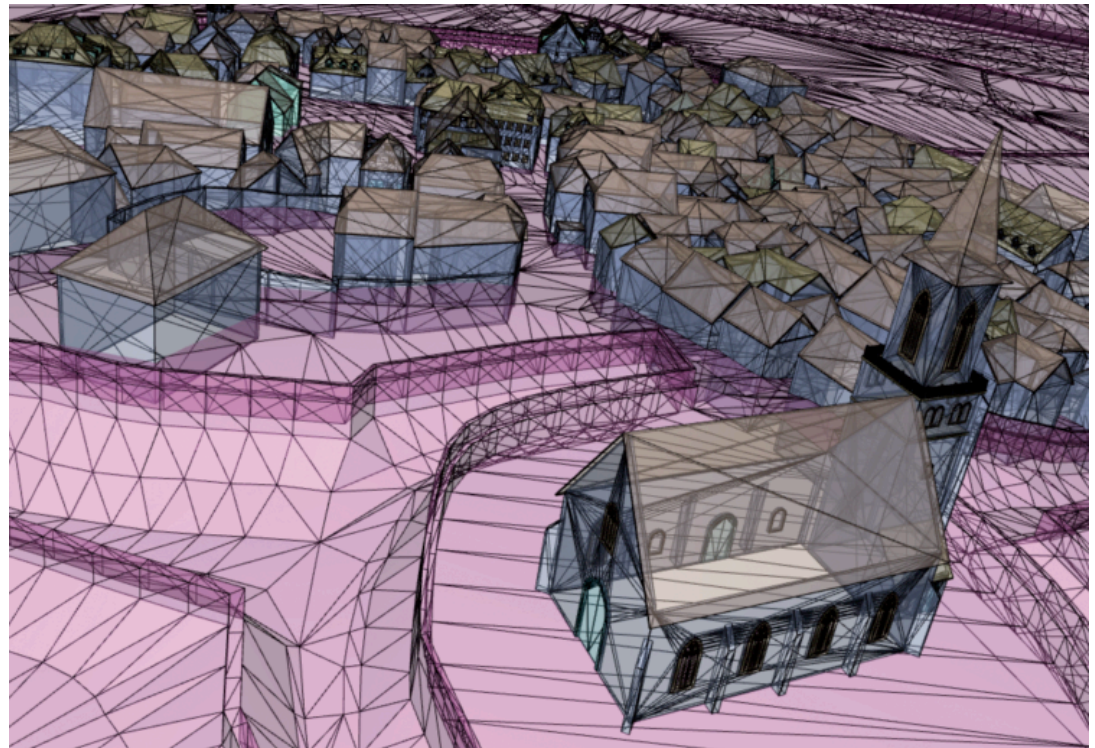
www.safe.com



New Dimensions in ... Data Translation

www.safe.com

- **From 2D to 2.5D and now to 3D data types**
 - Oracle 11g / CityGML / GeoDatabase / Shape / PDF / VRML
- **BIM**
 - IFC
- **Oracle 11g**
 - Vector
 - GeoRaster
 - 3D



New Dimensions in ... Data Translation

www.safe.com

**DEMO: IFC to Oracle 11g to 3D PDF
(www.safe.com/oracle)**

